

OR 1708PG0280

1265980

RECORDED IN THE PUBLIC
RECORDS OF LEON CO. FLA.

FEB 3 2 40 PM '94

DAVE LANG
CLERK CIRCUIT COURT
LEON COUNTY, FLORIDA

DECLARATION
OF
COVENANTS, CONDITIONS AND RESTRICTIONS
FOR
OX BOTTOM MANOR, UNIT II, PHASE 2-A

BY: MARKETPRICE PROPERTIES, INC. (DECLARANT)

OR 1722PG1013

1279658

RECORDED IN THE PUBLIC
RECORDS OF LEON CO. FLA.

MAR 30 4 08 PM '94

DAVE LANG
CLERK CIRCUIT COURT
LEON COUNTY, FLORIDA



DECLARATION
OF COVENANTS, CONDITIONS AND RESTRICTIONS
FOR
OX BOTTOM MANOR, UNIT II, PHASE 2 - A

THIS DECLARATION is made and executed this 11th day of February, _____, 1993, by Marketprice Properties, Inca Florida corporation, hereinafter referred to as "Declarant."

W I T N E S S E T H:

WHEREAS, Declarant is the owner of certain property located in Leon County, Florida, and more particularly described in "Exhibit B" attached hereto and by reference made a part hereof.

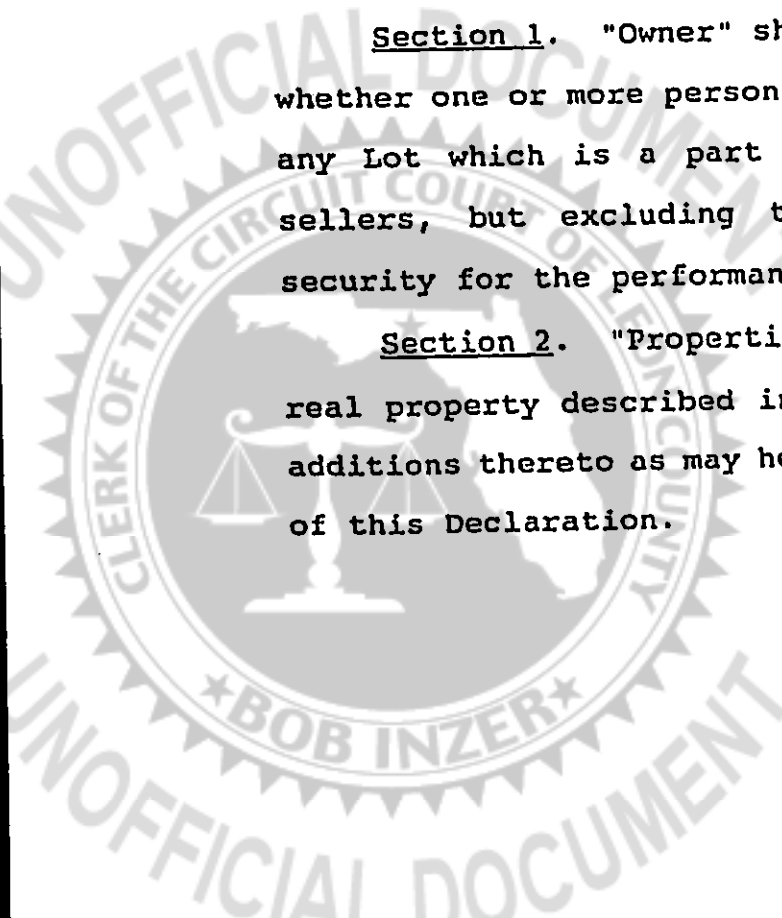
NOW THEREFORE, Declarant hereby declares that all of the properties described in "Exhibit B" attached hereto shall be held, sold and conveyed subject to the following easements, restrictions, covenants and conditions, which are for the purpose of protecting the value and desirability of, and which shall run with, the real property and be binding on all parties having any right, title or interest in the described properties or any part thereof, their heirs, successors and assigns, and shall inure to the benefit of each owner thereof.

ARTICLE I

DEFINITIONS

Section 1. "Owner" shall mean and refer to the record owner, whether one or more persons or entities, of a fee simple title to any Lot which is a part of the Properties, including contract sellers, but excluding those having such interest merely as security for the performance of an obligation.

Section 2. "Properties" shall mean and refer to that certain real property described in "Exhibit B" attached hereto, and such additions thereto as may hereafter be annexed pursuant to the terms of this Declaration.



Section 3. "Plat of Ox Bottom Manor, Unit II, Phase ~~3A~~^{2A} shall mean and refer to the plat of Ox Bottom Manor, Unit II, Phase 2A to be recorded in the Public Records of Leon County, Florida.

Section 4. "Lot" shall mean and refer to each lot designated on the Plat of Ox Bottom Manor, Unit II, Phase 2 - A.

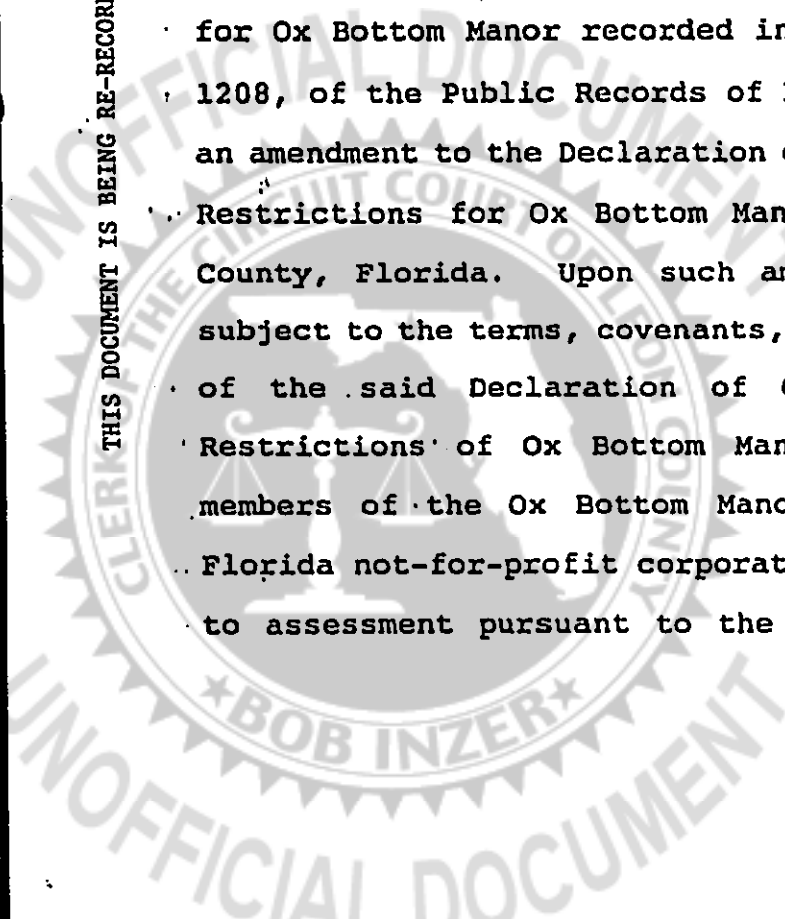
Section 5. "Declarant" shall mean and refer to 'Marketprice Properties, its successors and assigns, if such successors or assigns should acquire more than one unimproved Lot from any Declarant for the purpose of development and such successor or assign has received a written assignment of such Declarant's rights hereunder. "Declarant" shall include the singular and the plural as the context may require.

ARTICLE II

ADDITIONAL RESTRICTIVE COVENANTS

To the extent authorized in the Declaration of General Protective Covenants and Restrictions for Ox Bottom Manor recorded in Official Records Book 1352, Page 1208, of the Public Records of Leon County, Florida, the Declarant shall have, reserve and retain the right, power and discretion, but not the obligation, in its sole discretion and without the joinder or consent of any Owner, to add the Properties to the land described in and encumbered by that Declaration of General Protective Covenants and Restrictions for Ox Bottom Manor recorded in Official Records Book 1352, Page 1208, of the Public Records of Leon County, Florida, by recording an amendment to the Declaration of General Protective Covenants and Restrictions for Ox Bottom Manor in the Public Records of Leon County, Florida. Upon such amendment, the Properties shall be subject to the terms, covenants, conditions, restrictions and liens of the said Declaration of General Protective Covenants and Restrictions of Ox Bottom Manor, and all Owners shall become members of the Ox Bottom Manor Community Association, Inc., a Florida not-for-profit corporation, or its successor, and subject to assessment pursuant to the terms and conditions of the said

THIS DOCUMENT IS BEING RE-RECORDED FOR THE SOLE PURPOSE OF CORRECTING CLERICAL ERRORS AND TO ATTACHED EXHIBIT "B"



Declaration of General Protective Covenants and Restrictions for
Ox Bottom Manor.

ARTICLE III

ARCHITECTURAL CONTROL

No building, fence, wall, outbuilding or other structure or improvement shall be commenced, erected or maintained upon the Properties, nor shall any exterior addition to or change or alteration therein be made, nor shall any material alteration, addition or deletion be made to the landscaping of a Lot, until the plans and specifications showing the nature, kind, shape, height, materials, location and all other reasonable detail of the same shall have been submitted to and approved in writing as to harmony of external design and location in relation to surrounding structures and topography by an Architectural Committee selected by Marketprice Properties, Inc. (The Declarant), in its sole judgement, (the "Architectural Committee"), as hereinafter provided. In the event the Architectural Committee fails to approve or disapprove the plans and specifications within sixty (60) days after the complete plans and specifications have been submitted to them in accordance with this Declaration, approval will not be required and this Article will be deemed to have been fully complied with. In the event any improvement is destroyed in whole or in part, the improvement shall be reconstructed in accordance with the original plans and specifications approved by the Architectural Committee and any subsequently approved modifications thereto, or if the Owner desires to change the plans and specifications, all terms and conditions of this Declaration shall be complied with as if no improvement had been previously constructed. Declarant shall have the right to appoint the Architectural Committee until all Lots are sold and transferred by the Declarant. All members of the Architectural Committee shall serve at the pleasure of the Declarant. The Declarant may appoint an architectural firm to serve as the Architectural Committee.

After all Lots are sold and transferred by the Declarant, the Architectural Committee shall be appointed by a majority of the Lot Owners or, if all Owners become members of the Ox Bottom Manor Community Association, Inc., as provided in Article II above, Architectural Committee shall be appointed by the Board of Directors of the said association. All notices or submission requests to be given to the Architectural Committee shall be in writing delivered by mail to the principal registered office of the Declarant as from time to time set forth in the records of the office of the Secretary of State of Florida, Corporate Division. Three copies of all such plans and specifications to be approved shall be furnished to the Architectural Committee. The Declarant may adopt a schedule of reasonable fees for processing requests for approval under this Article III. The plans and specifications shall include the following information:

- (1) Building plans showing floor plans and front, side and rear elevations.
- (2) Exterior finish schedule showing material, style, and color for all surfaces.
- (3) Site plan showing location of buildings, drives, parking areas, sidewalks, and all other improvements.
- (4) Landscape plan. The landscape plan may be submitted after construction commences, but must be approved by the Architectural Committee and implemented before occupancy.
- (5) The contractor who will perform and be responsible for all work.

The purpose of this Article in providing the Architectural Committee with the authority to approve or disapprove plans and specifications for all improvements constructed on the Lots is to maintain the value of all Lots and to protect all Owners against a diminution of value resulting from the construction of a residence or other structure incompatible with the proper development of the Properties. The disapproval of such plans and

specifications shall be in the sole discretion of the Architectural Committee and shall be based upon the following factors:

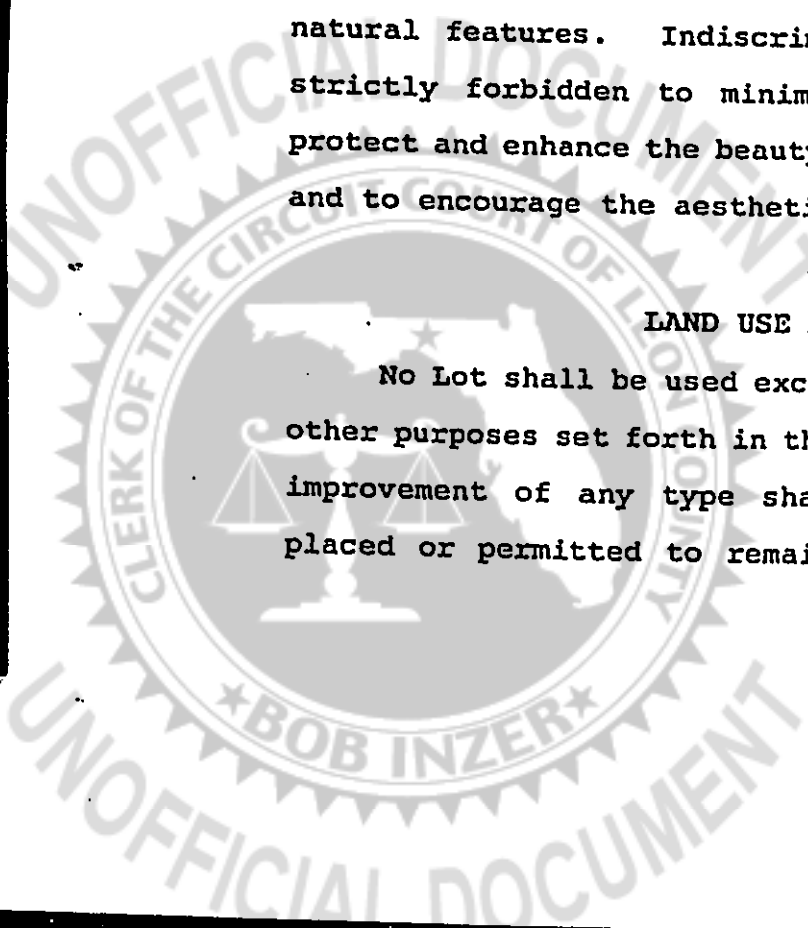
- (1) Harmony of exterior design with the existing or proposed improvements to the Lots.
- (2) General quality in comparison with the existing improvements to the Lots.
- (3) Location in relation to surrounding improvements.
- (4) Location in relation to topography.
- (5) Changes in topography.
- (6) Aesthetic considerations.

The Architectural Committee may establish and specify for any Lot, prior to construction, standards and requirements relating to excavation, dirt and fill storage, digging, backfilling, etc. for utility trenches and house construction, the color and composition of roofing materials, the color and composition of bricks or siding, and the style of architecture. Such standards and requirements may include, but not necessarily be limited to, the following: off-site storage of fill, dirt or construction debris; stockpiling of fill from utility trenches; backfilling utility trenches; and the general appearance of the houses. Such standards and requirements may vary from Lot to Lot and may be imposed by the Architectural Committee in its sole discretion so as to minimize disruption of trees, tree roots, existing ground cover, or other natural features. Indiscriminate grading or trenching will be strictly forbidden to minimize harm to natural features which protect and enhance the beauty and privacy of the entire Properties and to encourage the aesthetic standards of the neighborhood.

ARTICLE IV

LAND USE AND BUILDING TYPE

No Lot shall be used except for residential purposes and such other purposes set forth in this Declaration. No building or other improvement of any type shall be erected, altered, installed, placed or permitted to remain on any Lot other than a detached



single family residence together with customary outbuildings and swimming pool as approved by the Architectural Committee. No above ground swimming pool shall be approved or allowed.

ARTICLE V

SUBDIVISION OF LOT

No Lot shall be re-subdivided after the Lot has been conveyed by the Declarant. This provision shall not, however, be construed to prohibit the Declarant from re-subdividing any Lot or otherwise altering the boundaries of Lots owned by the Declarant or to prohibit any Owner from conveying any part of his Lot to the Owner of an adjacent Lot, provided that the Declarant has approved such conveyance in writing. Such approval shall be in the sole discretion of the Declarant.

ARTICLE VI

DWELLING SIZE

No dwelling shall be permitted on any Lot unless the ground floor area of the main structure contains at least 2,000 square feet for a one-story dwelling, exclusive of open porches, patios, terraces, storage areas and garages, and at least 1,000 square feet for a dwelling of more than one story, exclusive of patios, terraces and other areas not under roof, but inclusive of open porches, storage areas and garages under roof, provided that the floor area of the entire dwelling contains at least 2,000 square feet, exclusive of all open porches, patios, terraces, storage areas and garages. No dwelling shall exceed two and one-half stories in height (excluding basements).

ARTICLE VII

BUILDING, DRIVEWAY AND FENCE LOCATION AND SIGHT RESTRICTIONS

Building locations shall be approved by the Architectural Committee, provided, however, no building shall be located on any Lot: within any building setback or easement area depicted on the Plat of Ox Bottom Manor, Unit II, Phase 2A nearer than forty (40)

feet to the front Lot line; nearer than fifty (50) feet to the rear Lot line; nearer than fifteen (15) feet to a side-interior Lot line; or nearer than twenty-five (25) feet to any side street line. For the purposes of this Article, eaves and steps shall not be considered as a part of a building, provided, however, that this shall not be construed to permit any portion of a building to encroach upon another site. No driveway shall be located nearer than one (1) foot to an interior Lot line. No fence or wall shall be located nearer to the front Lot line than the rear of the primary building. No fence or wall shall exceed six (6) feet in height. No fence or wall shall be located nearer than two (2) inches to an interior lot line. The location and design of any fence must be approved by the Architectural Committee in accordance with Article III of this Declaration. The primary and front entrance to each dwelling shall face the street. In the event a Lot has frontage on more than one street, the Declarant shall determine in its sole discretion which street shall be deemed to be the front of the Lot. No landscaping or other improvement which obstructs horizontal sight lines at elevations between two and six feet above the street shall be placed or permitted to remain on any Lot within any triangular area formed by street lines and a line connecting them at points twenty-five (25) feet from the intersection of the street lines. In the case of a rounded corner, the twenty-five (25) feet shall be measured from the point formed by the extension of the street line to form an angle instead of a curve. The same sight line limitations shall apply to that area of every Lot within the ten (10) feet radius emanating from the intersection of any boundary line of a Lot with the edge of the driveway pavement. Trees may be planted and maintained within any of these areas if the foliage line is maintained at a sufficient height to prevent obstruction of such sight lines. The Architectural Committee may, in its sole discretion, grant variances to the restrictions provided for in this Article.

ARTICLE VIII

GARAGES AND CARPORTS

Each building shall have a functional garage attached thereto with a capacity of not less than two (2) and not more than four (4) automobiles. Garage entrances shall face a property line that is not a road right-of-way. The Owner of each Lot shall ensure that the garage door is kept closed at all times except when entering or exiting the garage.

ARTICLE IX

NUISANCES

No noxious or offensive activity shall be carried on upon any Lot or any Common Area, nor shall anything be done thereon which may be or may become an annoyance or nuisance to the neighborhood.

ARTICLE X

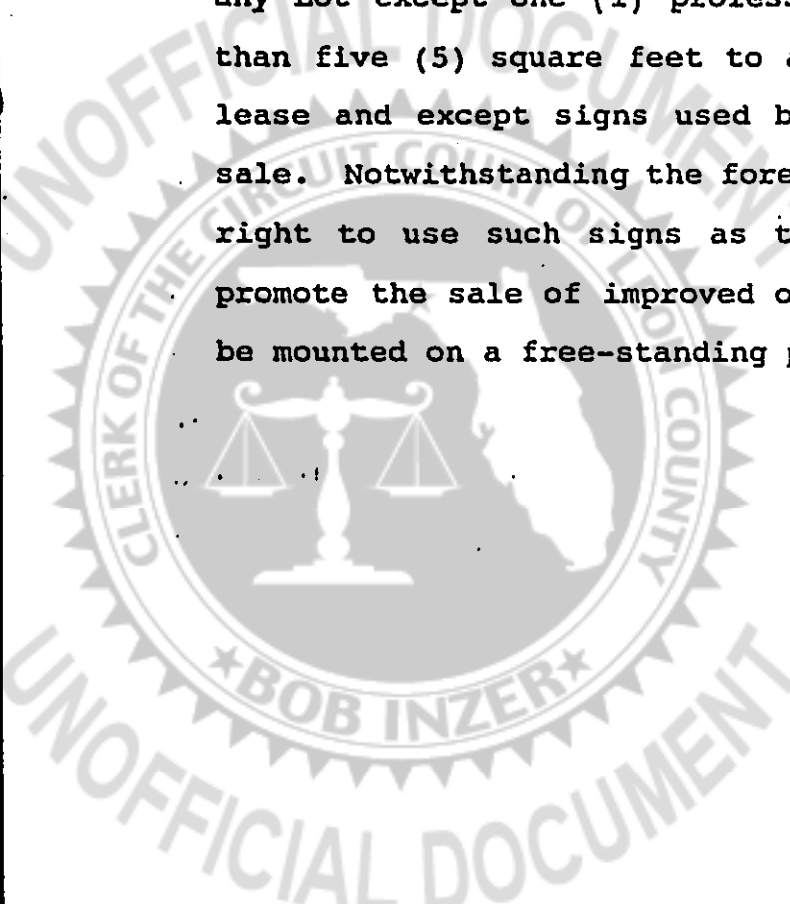
TEMPORARY STRUCTURES

No structure of a temporary character, trailer, basement, tent, shack, garage, barn, storage building, or other outbuilding shall be used on any Lot at any time as a residence either temporarily or permanently.

ARTICLE XI

SIGNS

No sign of any kind shall be displayed to the public view on any Lot except one (1) professionally lettered sign of not more than five (5) square feet to advertise the property for sale or lease and except signs used by Declarant to advertise Lots for sale. Notwithstanding the foregoing, the Declarant shall have the right to use such signs as the Declarant deems appropriate to promote the sale of improved or unimproved Lots. Any sign shall be mounted on a free-standing post or sign holder.



ARTICLE XII

ANIMALS AND CROPS

No animals, livestock or poultry of any kind shall be raised, bred or kept on any Lot, provided, however, domestic dogs, cats or other household pets may be kept, provided they are not kept, bred or maintained for any commercial purpose, and provided further that no more than two (2) such pets shall be kept on any Lot without the approval of the Architectural Committee, and provided further the Owner shall maintain all such pets, and pens and structures intended for their use, in a clean and sanitary manner and in a manner which does not create a nuisance to other Owners. In furtherance and not in limitation of the foregoing, the owners of pets shall be responsible for removing from Lots and easement areas any excrement from their pets. No pen, doghouse or other structure intended for an animal shall be constructed or allowed to remain on any Lot unless approved by the Architectural Committee in accordance with Article III of this Declaration. All pets shall at all times be confined within the Owner's dwelling, securely on a leash, or under strict voice control. There shall be no planting or maintenance of crops, vegetables or ornamental plants except for approved landscaping and except for domestic purposes. No garden area for crops or vegetables shall be visible from any street.

ARTICLE XIII

RADIO AND TELEVISION ANTENNA,

SPORTS EQUIPMENT AND TANKS

No exterior radio or television antenna may be installed on any portion of the Properties unless such installation and the size, color and design of the antenna have been approved by the Architectural Committee. No satellite-dish antenna shall be approved or placed or permitted to remain on any Lot. Any television antenna shall be removed if and when cable television is readily available to the Lot. Sports and play equipment, such as basketball goals and playground equipment shall be located to

the rear of the dwelling in a manner in which it is not visible from any street. No tank for the storage of fuel, water or other substance shall be placed or permitted to remain on any Lot unless the tank is buried and the location of the tank is approved by the Architectural Committee.

ARTICLE XIV

MAIL BOXES

No mail box or paper box or other receptacle of any kind for use in the delivery of mail, newspapers, magazines or similar materials shall be erected or located on the Properties unless and until the size, location and type of material for said boxes or receptacles shall have been approved by the Architectural Committee.

ARTICLE XV

EXTERIOR MAINTENANCE

No weeds, underbrush or other unsightly growth shall be permitted to grow and remain on any Lot, and no refuse, trash or other unsightly material shall be placed or permitted to remain on any Lot. Each Owner shall maintain the landscaping, including the trees, shrubs and grass within the boundaries of his Lot, and the exterior of the building located on the Lot in a neat and attractive condition. If an Owner shall fail to maintain or make the repairs or replacements which are the responsibility of such Owner, the Declarant, after not less than ten (10) days' notice to the Owner, shall have the right (but not the obligation) to enter upon such Lot and provide such maintenance or make such repairs or replacements as it deems necessary or appropriate, and the cost thereof shall be payable to the Declarant by such Owner within ten (10) days after the delivery to the Owner of a demand for payment. Amounts due hereunder may be enforced and collected, together with interest and attorneys' fees in the manner provided in Article XXX. For the purpose solely of performing the maintenance authorized by this paragraph, the Declarant's agents and employees shall have the

right, after reasonable notice to the Owner, to enter upon any such Lot between the hours of 7:00 a.m. and 6:00 p.m.

ARTICLE XVI

BOATS, TRAILERS,

RECREATIONAL VEHICLES AND ACTIVITIES

No inoperable motor vehicle, boat, trailer, motorcycle, motor home, camper, van, plane or recreational vehicle may be parked or stored on any street or on any Lot except within an enclosed garage. The pursuit of hobbies or other activities including, but not limited to, work on vehicles or other mechanical devices and woodworking, which tend to result in disorderly, unsightly or unkept conditions, shall not be pursued or undertaken except within an enclosed garage.

ARTICLE XVII

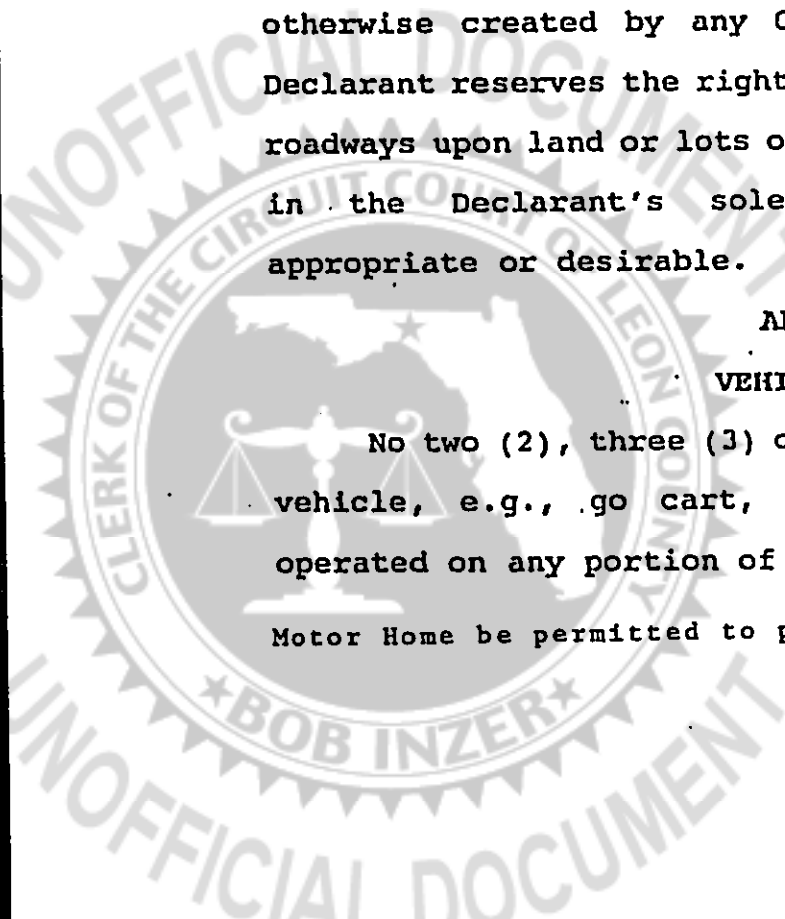
ACCESS TO OTHER PROPERTY

Except for the Declarant, no Owner shall permit or otherwise authorize any portion of any Lot to be utilized as an easement, roadway, driveway, street or other means or method of access, ingress or egress to areas or property not included within the Properties. The purpose of this provision is to preserve and protect the integrity of the exterior boundaries of the Properties, and to preclude and prohibit any break in those boundaries by any easement, roadway, driveway or street granted, permitted or otherwise created by any Owner other than the Declarant. The Declarant reserves the right to grant such easements or create such roadways upon land or lots owned by the Declarant as the Declarant, in the Declarant's sole discretion, determines necessary, appropriate or desirable.

ARTICLE XVIII

VEHICLES PROHIBITED

No two (2), three (3) or four (4) wheel motorized recreational vehicle, e.g., go cart, all terrain vehicle, etc., shall be operated on any portion of the Properties, nor shall any "RV" or Motor Home be permitted to park overnight in any area of the property.



Declarant may approve certain motorized vehicles designed so as not to disturb the neighborhood, such as electric golf carts, for transportation.

ARTICLE XIX

GARBAGE AND REFUSE DISPOSAL

No Lot shall be used, maintained, or allowed to become a dumping ground for scraps, litter, leaves, limbs or rubbish. Trash, garbage or other waste shall not be allowed to accumulate on any Lot or other part of the Properties and shall not be kept except in sanitary containers located and installed in the manner approved by the Architectural Committee. All equipment for the storage or disposal of such material shall be kept in a clean and sanitary condition and shall not be visible from the street or from any private or common driveway except for those times designated for collection by the appropriate waste management and collection authority.

ARTICLE XX

TREE REMOVAL OR DAMAGE

The Owner shall at all times protect against any direct or indirect damage to all vegetation, trees and land features located on the Lot and not specifically shown to be affected in the construction documents approved by the Architectural Committee. No trees shall be removed or damaged without the prior written approval of the Architectural Committee.

ARTICLE XXI

FACTORY BUILT STRUCTURES

No structure of any kind that is commonly known as "factory built," "modular," or "mobile home" construction shall be placed or permitted to remain on any Lot.

ARTICLE XXII

DRIVEWAYS AND PARKING AREAS

All driveways, parking areas and sidewalks shall be constructed of concrete, exposed aggregate or pavers as approved

by the Architectural Committee. All driveways shall have a minimum width of eight (8) feet and all sidewalks shall have a minimum width of four (4) feet. Black asphalt, gravel, pine straw, mulch, shell, soil cement, clay or similar materials shall not be permitted as a driveway surface. All connections of driveways to roadways within the Properties shall be made in a neat, workmanlike manner. Culverts beneath driveways shall have mitered end walls. No standing end walls shall be permitted. All driveways shall be constructed in a manner that will not alter or interfere with the drainage system within the Properties.

ARTICLE XXIII

EXTERIOR FINISHES

AND SHUTTERS

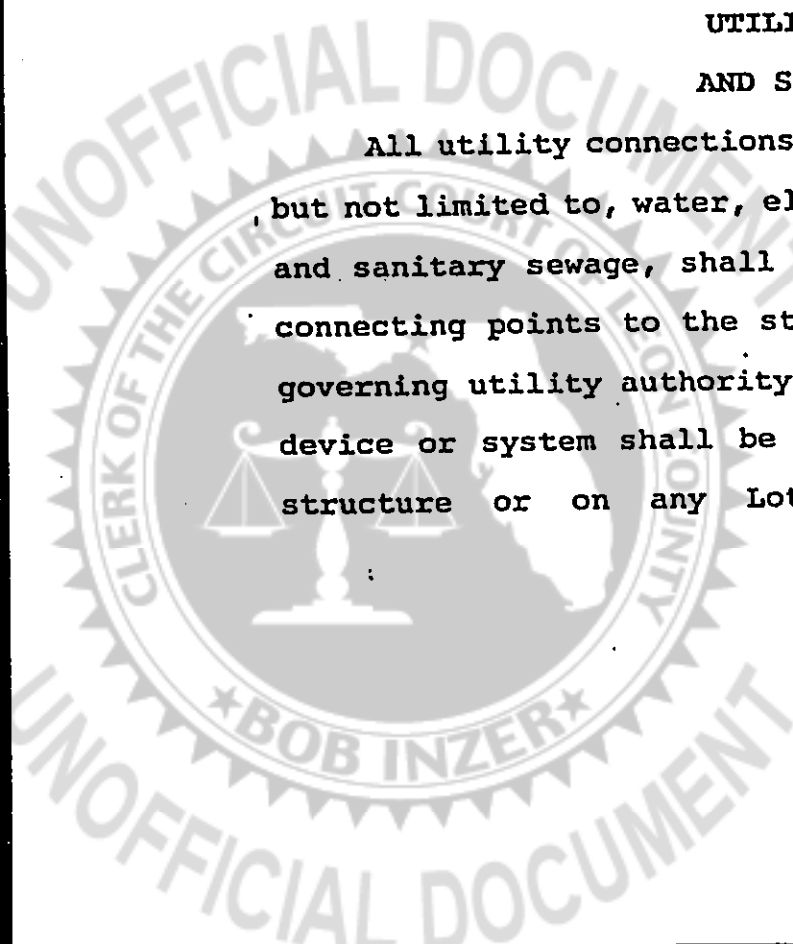
The exterior finish of all foundations shall be stucco or brick. Not less than fifty percent (50%) of the exterior finish of each side of each dwelling unit and accessory structure shall be stucco, brick or such other material as may be specifically approved by the Architectural Committee in its sole discretion on a case by case basis. The exterior finish of each structure shall be consistent in quality, workmanship and detail on all sides of the structure. Hurricane and storm shutters may be used on a temporary basis, but shall be stored within an enclosed structure.

ARTICLE XXIV

UTILITY CONNECTIONS

AND SOLAR COLLECTORS

All utility connections to any structure on any Lot including, but not limited to, water, electricity, telephone, cable television and sanitary sewage, shall be placed underground from the proper connecting points to the structure in a manner acceptable to the governing utility authority. No solar collector or other similar device or system shall be placed or permitted to remain on any structure or on any Lot unless the location, design and



construction of the device or system are approved by the Architectural Committee.

ARTICLE XXV

HEATING AND AIR-CONDITIONING SYSTEMS

Any and all heating and air-conditioning equipment required to be outside of a structure shall be shielded and hidden so that such equipment shall not be readily visible from any roadway or any other Lot. No such equipment shall be located at the front of the structure. Window air-conditioning units shall not be permitted.

ARTICLE XXVI

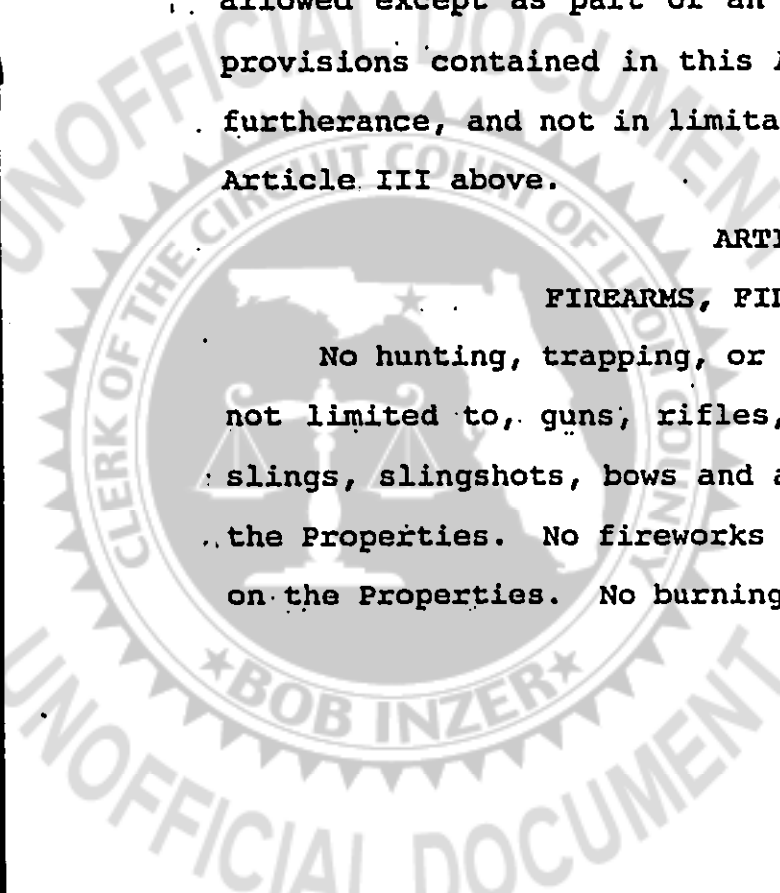
WALLS, FENCES AND GATEPOSTS

Walls, fences and gateposts shall be subject to review and approval as set forth in Article III above. The Architectural Committee, in its sole discretion, may refuse to approve any plan for any wall, fence or gatepost that is not in harmony with the existing or proposed structure, landscaping or general characteristics of the Lot and the surrounding Properties. There shall be no chain link, welded wire, hog wire, field fence, or similar type of fencing material allowed. No fence shall be approved with exposed stringers or other structural components which are visible from any adjoining Lot. No gateposts, entrance stanchions or other decorative fences, posts or columns shall be allowed except as part of an approved fence plan. The specific provisions contained in this Article shall be construed to be in furtherance, and not in limitation, of the provisions set forth in Article III above.

ARTICLE XXVII

FIREARMS, FIREWORKS AND BURNING

No hunting, trapping, or shooting of any kind, including, but not limited to, guns, rifles, shotguns, pellet guns, B.B. guns, slings, slingshots, bows and arrows, shall be allowed anywhere on the Properties. No fireworks shall be allowed at anytime anywhere on the Properties. No burning of any kind shall be allowed on any



portion of the Properties except with the prior written approval of the Declarant following specific permitting and approvals by all appropriate authorities.

ARTICLE XXVIII

WATER SUPPLY AND SEWAGE DISPOSAL

No individual water supply system of any type shall be permitted on any Lot unless specifically approved in writing by the Architectural Committee. No individual sewage disposal system shall be permitted on any Lot.

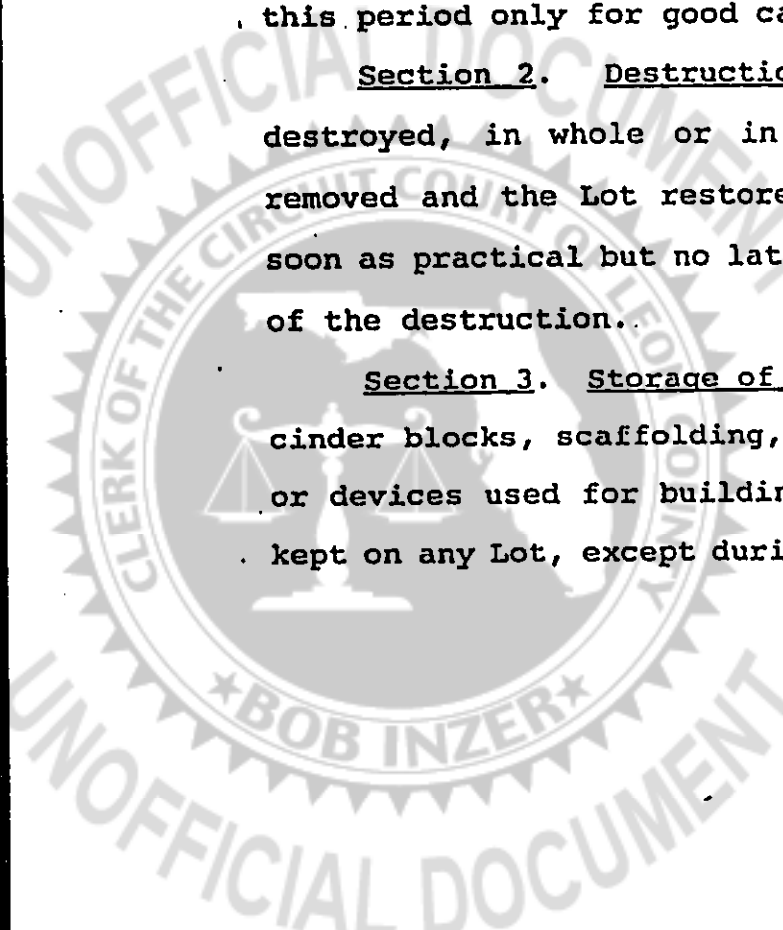
ARTICLE XXIX

CONSTRUCTION OF IMPROVEMENTS

Section 1. Time for Completion. The exterior of all residences and detached buildings shall be completed within nine (9) months after the commencement of construction, unless a longer period of construction is specifically approved in writing by the Architectural Committee at the time of approval of the improvements or unless such completion is impossible or would result in great hardship to the Owner or builder due to strikes, fires, floods, lightning, earthquakes or other casualties; and notwithstanding the foregoing provision, the exterior of all residences and detached buildings shall be completed within one (1) year after the construction of such residence or detached building shall have been commenced. The Architectural Committee or the Declarant may extend this period only for good cause shown.

Section 2. Destruction. In the event any improvement is destroyed, in whole or in part, the debris therefrom must be removed and the Lot restored to a neat and sightly condition as soon as practical but no later than three (3) months after the date of the destruction.

Section 3. Storage of Materials. No lumber, bricks, stones, cinder blocks, scaffolding, mechanical devices or other materials or devices used for building purposes shall be placed, stored or kept on any Lot, except during and when being used in construction.



During construction, no fill, dirt, sand, block pipe or construction debris shall be stored on or allowed to remain on any Lot for over ninety (90) days.

Section 4. Trees, etc. The Architectural Committee or the Declarant may specify specimen trees on particular Lots to be protected by the Owner during and subsequent to construction with steps such as, but not limited to, deep-root fertilization, pruning, repair of tree wounds, protection by fencing, or planking, spraying to control disease and insect infestation, or other protective programs. Dead or diseased trees, shrubs, bushes or other vegetation shall be cut and removed promptly from any Lot by the Owner thereof.

Section 5. Occupancy. Before any residence constructed on a Lot may be occupied, the exterior of the residence must be fully completed, the Lot must be cleaned, all building materials and devices used in connection with the construction of the residence must be removed from the Lot and the approved landscaping plan must be implemented.

ARTICLE XXX

GENERAL PROVISIONS

Section 1. Enforcement. The Declarant, or any Owner, shall have the right to enforce, by any proceeding at law or in equity, including injunctive relief, all restrictions, conditions, covenants, reservations, liens and charges now or hereafter imposed by the provisions of this Declaration. The failure of the Declarant or any Owner to enforce any covenant or restriction herein contained shall in no event be deemed a waiver of the right to do so thereafter.

Section 2. Severability. Invalidation of any one of these covenants or restrictions by judgment or court order shall in no way affect any other provisions which shall remain in full force and effect.

Section 3. Annexation. Additional residential property and common areas may be annexed to the Properties at the sole discretion of Marketprice Properties, Inc. who is known as the Declarant. Any such annexation shall subject said land to these covenants, conditions and restrictions, and the owners of each lot in such annexed area shall have the same rights, benefits, obligations and duties as the Owners of the Lots described in this Declaration.

Section 4. Development by Declarant. No provisions contained herein shall prevent Declarant, or Declarant's contractors or subcontractors from performing such work and activities as it deems necessary or advisable in connection with the development of the Properties, nor shall such provisions in any way prevent the Declarant from maintaining such sign or signs on the Properties as Declarant deems necessary or desirable for the sale or other disposition thereof, nor shall such provisions in any way prevent the use of a Lot and dwelling thereon as a model home and/or sales office including the use of the garage as a sales office thereby rendering the garage non-functional.

Section 5. Variances. The Declarant, as long as the Declarant owns any Lot, shall have the right to grant variances from any covenant, condition or restriction contained in this Declaration. Any such variance may be granted or withheld in the sole discretion of the Declarant.

Section 6. Amendment. The covenants and restrictions of this Declaration shall run with and bind the land, for a term of twenty (20) years from the date this Declaration is recorded, after which time they shall be automatically extended for successive periods of ten (10) years unless the Owners of all Lots and the holders of all first mortgages encumbering the Lots join in a written instrument recorded in the Public Records of Leon County, Florida, agreeing to terminate these covenants and restrictions upon the expiration of any ten (10) year period. This Declaration may be amended during the first twenty (20) year period by an instrument

signed by not less than ninety percent (90%) of the Lot Owners, and thereafter by an instrument signed by not less than seventy-five percent (75%) of the Lot Owners. No amendment shall affect the priority of the lien of any first mortgage on any Lot over the lien of the assessments provided for herein unless the holder of the mortgage joins in the execution of the amendment. Any amendment must be recorded.

Section 7. FHA/VA Approval. As long as there are outstanding any mortgages insured or guaranteed by the Federal Housing Administration or the Veterans Administration, the following actions will require the prior approval of the Federal Housing Administration or the Veterans Administration: annexation of additional properties, dedication of Common Area and amendment of this Declaration.

IN WITNESS WHEREOF, the undersigned, being the Declarant herein, has caused this Declaration to be executed the day and year first above written.

WITNESSES:

Anne F. Dechman
ANNE F. Dechman

MARKETPRICE PROPERTIES, INC.
a Florida Corporation


By: *[Signature]*

Its: _____



STATE OF FLORIDA
COUNTY OF LEON

The foregoing instrument was acknowledged before me this 11TH day of FEBRUARY, 1993, by James A. Greiss as CHAIRMAN of Marketprice Properties, Inc. a Florida corporation, on behalf of the corporation.



Anne F. Dechman
Notary Public ANNE F. Dechman
My commission expires:
4/6/93

BEGIN AT A 4" X 4" CONCRETE MONUMENT (P.L.S. #732) MARKING THE MOST NORTHERLY CORNER OF LOT 16, BLOCK "J" OF OX BOTTOM MANOR UNIT II, PHASE I, A SUBDIVISION AS PER MAP OR PLAT THEREOF RECORDED IN PLAT BOOK 10, PAGE 53 OF THE PUBLIC RECORDS OF LEON COUNTY, FLORIDA AND RUN THENCE SOUTHEASTERLY ALONG THE EASTERLY BOUNDARY OF SAID OX BOTTOM MANOR UNIT II, PHASE I AS FOLLOWS SOUTH 34 DEGREES 40 MINUTES 34 SECONDS EAST 205.78 FEET TO A 4" X 4" CONCRETE MONUMENT (P.L.S. #732) ON THE NORTHWESTERLY RIGHT-OF-WAY BOUNDARY OF MALLARD TRACE DRIVE (62.00 FOOT RIGHT-OF-WAY); THENCE SOUTH 45 DEGREES 11 MINUTES 26 SECONDS EAST 62.00 FEET TO A 4" X 4" CONCRETE MONUMENT (P.L.S. #732) ON THE SOUTHEASTERLY RIGHT-OF-WAY BOUNDARY OF SAID MALLARD TRACE DRIVE, SAID POINT LYING ON A CURVE CONCAVE TO THE NORTHWEST; THENCE ALONG SAID RIGHT-OF-WAY CURVE WITH A RADIUS OF 334.00 FEET, THROUGH A CENTRAL ANGLE OF 23 DEGREES 58 MINUTES 45 SECONDS, FOR AN ARC DISTANCE OF 139.78 FEET, (THE CHORD OF SAID ARC BEING NORTH 32 DEGREES 49 MINUTES 11 SECONDS EAST 138.77 FEET) TO A 4" X 4" CONCRETE MONUMENT (P.L.S. #732); THENCE SOUTH 30 DEGREES 25 MINUTES 57 SECONDS EAST 417.80 FEET TO A 4" X 4" CONCRETE MONUMENT (P.L.S. #732); THENCE SOUTH 59 DEGREES 34 MINUTES 03 SECONDS WEST 151.87 FEET TO A 4" X 4" CONCRETE MONUMENT LYING ON THE SOUTHERLY RIGHT-OF-WAY BOUNDARY OF A 60.00 FOOT RADIUS CUL-DE-SAC KNOWN AS PROMENADE COURT, SAID CUL-DE-SAC BEING CONCAVE TO THE NORTH; THENCE ALONG SAID CUL-DE-SAC WITH A RADIUS OF 60.00 FEET, THROUGH A CENTRAL ANGLE OF 143 DEGREES 23 MINUTES 55 SECONDS, FOR AN ARC DISTANCE OF 150.17 FEET, (THE CHORD OF SAID ARC BEING SOUTH 59 DEGREES 03 MINUTES 16 SECONDS WEST 113.93 FEET) TO A 4" X 4" CONCRETE MONUMENT (P.L.S. #732); THENCE LEAVING SAID CUL-DE-SAC AND RUN SOUTH 59 DEGREES 34 MINUTES 03 SECONDS WEST 186.98 FEET TO A 4" X 4" CONCRETE MONUMENT (P.L.S. #732); THENCE SOUTH 30 DEGREES 03 MINUTES 33 SECONDS EAST 319.44 FEET TO A 4" X 4" CONCRETE MONUMENT (P.L.S. #732); THENCE SOUTH 45 DEGREES 31 MINUTES 31 SECONDS EAST 138.26 FEET TO A 4" X 4" CONCRETE MONUMENT (P.L.S. #732); THENCE SOUTH 54 DEGREES 01 MINUTES 21 SECONDS EAST 203.43 FEET TO A 4" X 4" CONCRETE MONUMENT (P.L.S. #732) ON THE NORTHERLY RIGHT-OF-WAY BOUNDARY OF MEADOW RIDGE DRIVE (80.00 FOOT RIGHT-OF-WAY), SAID POINT LYING ON A CURVE CONCAVE TO THE NORTHWEST; THENCE ALONG SAID CURVE WITH A RADIUS OF 2085.00 FEET, THROUGH A CENTRAL ANGLE OF 00 DEGREES 47 MINUTES 04 SECONDS, FOR AN ARC DISTANCE OF 28.55 FEET (THOUGH CHORD OF SAID ARC BEING SOUTH 55 DEGREES 35 MINUTES 19 SECONDS WEST 28.55 FEET) TO A 4" X 4" CONCRETE MONUMENT (P.L.S. #732) MARKING A POINT OF REVERSE CURVE; THENCE ALONG SAID REVERSE CURVE WITH A RADIUS OF 1640.00 FEET, THROUGH A CENTRAL ANGLE OF 05 DEGREES 59 MINUTES 37 SECONDS, FOR AN ARC DISTANCE OF 171.56 FEET (THE CHORD OF SAID ARC BEING SOUTH 52 DEGREES 59 MINUTES 03 SECONDS WEST 171.48 FEET) TO A 4" X 4" CONCRETE MONUMENT (P.L.S. #732); THENCE SOUTH 40 DEGREES 00 MINUTES 46 SECONDS EAST 80.00 FEET TO A 4" X 4" CONCRETE MONUMENT (P.L.S. #732) LYING ON THE SOUTHERLY RIGHT-OF-WAY BOUNDARY OF SAID MEADOW RIDGE DRIVE, SAID POINT LYING ON A CURVE CONCAVE TO THE SOUTHEAST; THENCE ALONG SAID RIGHT-OF-WAY CURVE WITH A RADIUS OF 1560.00 FEET, THROUGH A CENTRAL ANGLE OF 02 DEGREES 14 MINUTES 22 SECONDS, FOR AN ARC DISTANCE OF 60.97 FEET (THE CHORD OF SAID ARC BEING SOUTH 48 DEGREES 52 MINUTES 03 SECONDS WEST 60.97 FEET) TO A 4" X 4" CONCRETE MONUMENT (P.L.S. #732); THENCE ALONG SAID RIGHT-OF-WAY AND

R-94X

904 878 2058

01-18-94 09:38AM P002 #31



BOB INZER

OR 1722 PG 1033

RUN SOUTH 42 DEGREES 15 MINUTES 07 SECONDS EAST 202.07 FEET TO A 4" X 4" CONCRETE MONUMENT (P.L.S. #732); THENCE LEAVING THE AFORESAID EAST BOUNDARY OF OX BOTTOM MANOR UNIT II, PHASE I AND RUN NORTH 39 DEGREES 34 MINUTES 17 SECONDS EAST 145.37 FEET TO A 4" X 4" CONCRETE MONUMENT (P.L.S. #732); THENCE NORTH 55 DEGREES 58 MINUTES 51 SECONDS EAST 155.10 TO A 4" X 4" CONCRETE MONUMENT (P.L.S. #732) LYING ON A CURVE CONCAVE TO THE SOUTHWEST, THENCE ALONG SAID CURVE WITH A RADIUS OF 272.00 FEET, THROUGH A CENTRAL ANGLE OF 15 DEGREES 18 MINUTES 50 SECONDS, FOR AN ARC DISTANCE OF 72.70 FEET (THE CHORD OF SAID ARC BEING NORTH 29 DEGREES 43 MINUTES 59 SECONDS WEST 72.48 FEET) TO A 4" X 4" CONCRETE MONUMENT (P.L.S. #732); THENCE NORTH 37 DEGREES 23 MINUTES 24 SECONDS WEST 75.77 FEET ALONG SAID RIGHT-OF-WAY BOUNDARY TO A 4" X 4" CONCRETE MONUMENT (P.L.S. #732), MARKING A POINT OF CURVE TO THE LEFT WITH A RADIUS OF 30.00 FEET, THROUGH A CENTRAL ANGLE OF 88 DEGREES 29 MINUTES 09 SECONDS, FOR AN ARC DISTANCE OF 46.33 FEET (THE CHORD OF SAID ARC BEING NORTH 81 DEGREES 37 MINUTES 58 SECONDS WEST 41.86 FEET) TO A 4" X 4" CONCRETE MONUMENT (P.L.S. #732), MARKING A POINT OF CURVE CONCAVE TO THE NORTHWEST WITH A RADIUS OF 2165.00 FEET, THROUGH A CENTRAL ANGLE OF 03 DEGREES 11 MINUTES 06 SECONDS, FOR AN ARC DISTANCE OF 120.35 FEET (THE CHORD OF SAID ARC BEING NORTH 52 DEGREES 31 MINUTES 54 SECONDS EAST 120.33 FEET) TO A 4" X 4" CONCRETE MONUMENT (P.L.S. #732), MARKING A POINT OF CURVE CONCAVE TO THE SOUTHEAST WITH A RADIUS OF 30.00 FEET, THROUGH A CENTRAL ANGLE OF 88 DEGREES 19 MINUTES 45 SECONDS, FOR AN ARC DISTANCE OF 46.25 FEET (THE CHORD OF SAID ARC BEING SOUTH 06 DEGREES 46 MINUTES 29 SECONDS WEST 41.80 FEET) TO A 4" X 4" CONCRETE MONUMENT (P.L.S. #732); THENCE SOUTH 37 DEGREES 23 MINUTES 24 SECONDS EAST 75.93 FEET TO A 4" X 4" CONCRETE MONUMENT (P.L.S. #732), MARKING A POINT OF CURVE TO THE RIGHT WITH A RADIUS OF 334.00 FEET, THROUGH A CENTRAL ANGLE OF 03 DEGREES 07 MINUTES 08 SECONDS, FOR AN ARC DISTANCE OF 18.18 FEET (THE CHORD OF SAID ARC BEING SOUTH 35 DEGREES 49 MINUTES 49 SECONDS EAST 18.18 FEET) TO A 4" X 4" CONCRETE MONUMENT (P.L.S. #732); THENCE NORTH 55 DEGREES 43 MINUTES 44 SECONDS EAST 219.78 FEET TO A 4" X 4" CONCRETE MONUMENT (P.L.S. #732); THENCE NORTH 43 DEGREES 39 MINUTES 57 SECONDS WEST 149.00 FEET TO A 4" X 4" CONCRETE MONUMENT (P.L.S. #732), MARKING A POINT OF CURVE CONCAVE TO THE NORTHWEST WITH A RADIUS OF 2165.00 FEET, THROUGH A CENTRAL ANGLE OF 02 DEGREES 43 MINUTES 32 SECONDS, FOR AN ARC DISTANCE OF 102.99 FEET (THE CHORD OF SAID ARC BEING NORTH 44 DEGREES 58 MINUTES 17 SECONDS EAST 102.98 FEET) TO A 4" X 4" CONCRETE MONUMENT (P.L.S. #732); THENCE SOUTH 46 DEGREES 23 MINUTES 29 SECONDS EAST 284.87 FEET TO A 4" X 4" CONCRETE MONUMENT (P.L.S. #732); THENCE NORTH 33 DEGREES 54 MINUTES 38 SECONDS EAST 194.76 FEET TO A 4" X 4" CONCRETE MONUMENT (P.L.S. #732); THENCE SOUTH 56 DEGREES 05 MINUTES 22 SECONDS EAST 240.00 FEET TO A 4" X 4" CONCRETE MONUMENT (P.L.S. #732); THENCE NORTH 33 DEGREES 54 MINUTES 38 SECONDS EAST 220.00 FEET TO A 4" X 4" CONCRETE MONUMENT (P.L.S. #732); THENCE SOUTH 56 DEGREES 05 MINUTES 22 SECONDS EAST 36.49 FEET TO A 4" X 4" CONCRETE MONUMENT (P.L.S. #732); THENCE NORTH 35 DEGREES 54 MINUTES 38 SECONDS EAST 62.00 FEET TO A 4" X 4" CONCRETE MONUMENT (P.L.S. #732); THENCE SOUTH 56 DEGREES 05 MINUTES 22 SECONDS EAST 181.56 FEET TO A 4" X 4" CONCRETE MONUMENT (P.L.S. #732); THENCE NORTH 24 DEGREES 17 MINUTES 58 SECONDS EAST 834.89 FEET TO A 4" X 4" CONCRETE MONUMENT

(P.L.S. #732); THENCE NORTH 65 DEGREES 42 MINUTES 02 SECONDS WEST 202.38 FEET TO A 4" X 4" CONCRETE MONUMENT (P.L.S. #732); MARKING A POINT OF CURVE CONCAVE TO THE SOUTHEAST WITH A RADIUS OF 272.00 FEET, THROUGH A CENTRAL ANGLE OF 07 DEGREES 37 MINUTES 41 SECONDS, FOR AN ARC DISTANCE OF 36.21 FEET (THE CHORD OF SAID ARC BEING NORTH 34 DEGREES 21 MINUTES 48 SECONDS EAST 36.19 FEET) TO A 4" X 4" CONCRETE MONUMENT (P.L.S. #732); THENCE NORTH 51 DEGREES 49 MINUTES 36 SECONDS WEST 62.00 FEET TO A 4" X 4" CONCRETE MONUMENT (P.L.S. #732); THENCE NORTH 51 DEGREES 49 MINUTES 36 SECONDS WEST 217.19 FEET TO A 4" X 4" CONCRETE MONUMENT (P.L.S. #732); THENCE NORTH 24 DEGREES 44 MINUTES 19 SECONDS EAST 28.86 FEET TO A 4" X 4" CONCRETE MONUMENT (P.L.S. #732); THENCE NORTH 48 DEGREES 02 MINUTES 39 SECONDS EAST 190.31 FEET TO A 4" X 4" CONCRETE MONUMENT (P.L.S. #732); THENCE NORTH 75 DEGREES 58 MINUTES 55 SECONDS EAST 218.24 FEET TO A 4" X 4" CONCRETE MONUMENT (P.L.S. #732); THENCE NORTH 02 DEGREES 42 MINUTES 25 SECONDS EAST 209.70 FEET TO A 4" X 4" CONCRETE MONUMENT (P.L.S. #732); THENCE NORTH 29 DEGREES 52 MINUTES 58 SECONDS EAST 89.11 FEET TO A 4" X 4" CONCRETE MONUMENT (P.L.S. #732) MARKING A POINT OF CURVE CONCAVE TO THE SOUTHEAST WITH A RADIUS OF 1141.24 FEET, THROUGH A CENTRAL ANGLE OF 05 DEGREES 52 MINUTES 16 SECONDS, FOR AN ARC DISTANCE OF 116.94 FEET (THE CHORD OF SAID ARC BEING SOUTH 82 DEGREES 18 MINUTES 49 SECONDS EAST 116.89 FEET) TO A 4" X 4" CONCRETE MONUMENT (P.L.S. #732); THENCE NORTH 10 DEGREES 37 MINUTES 20 SECONDS EAST 342.61 FEET TO A 4" X 4" CONCRETE MONUMENT (P.L.S. #732); THENCE NORTH 89 DEGREES 31 MINUTES 07 SECONDS WEST 3171.89 FEET TO A 4" X 4" CONCRETE MONUMENT (P.L.S. #2981); THENCE NORTH 89 DEGREES 31 MINUTES 07 SECONDS WEST 20.57 FEET TO THE CENTERLINE OF MERIDIAN ROAD, MARKING A POINT OF CURVE TO THE LEFT WITH A RADIUS OF 1676.58 FEET, THROUGH A CENTRAL ANGLE OF 17 DEGREES 02 MINUTES 15 SECONDS, FOR AN ARC DISTANCE OF 498.55 FEET (THE CHORD OF SAID ARC BEING SOUTH 07 DEGREES 53 MINUTES 27 SECONDS EAST 496.71 FEET); THENCE SOUTH 00 DEGREES 37 MINUTES 40 SECONDS EAST ALONG SAID CENTERLINE OF MERIDIAN ROAD 355.65 FEET; THENCE LEAVING SAID CENTERLINE AND RUN NORTH 89 DEGREES 22 MINUTES 21 SECONDS EAST 402.54 FEET TO A 4" X 4" CONCRETE MONUMENT (P.L.S. #732); THENCE SOUTH 28 DEGREES 14 MINUTES 04 SECONDS EAST 129.82 FEET TO A 4" X 4" CONCRETE MONUMENT (P.L.S. #732); THENCE NORTH 82 DEGREES 34 MINUTES 03 SECONDS EAST 475.80 FEET TO A 4" X 4" CONCRETE MONUMENT (P.L.S. #732); THENCE NORTH 53 DEGREES 41 MINUTES 01 SECONDS EAST 82.63 FEET TO THE POINT OF BEGINNING.

CONTAINING 101.63 ACRES MORE OR LESS.

R-93X

904 878 2058

01-18-94 09:38AM P004 #31

